Terrain Stability Units

Plan Area Central

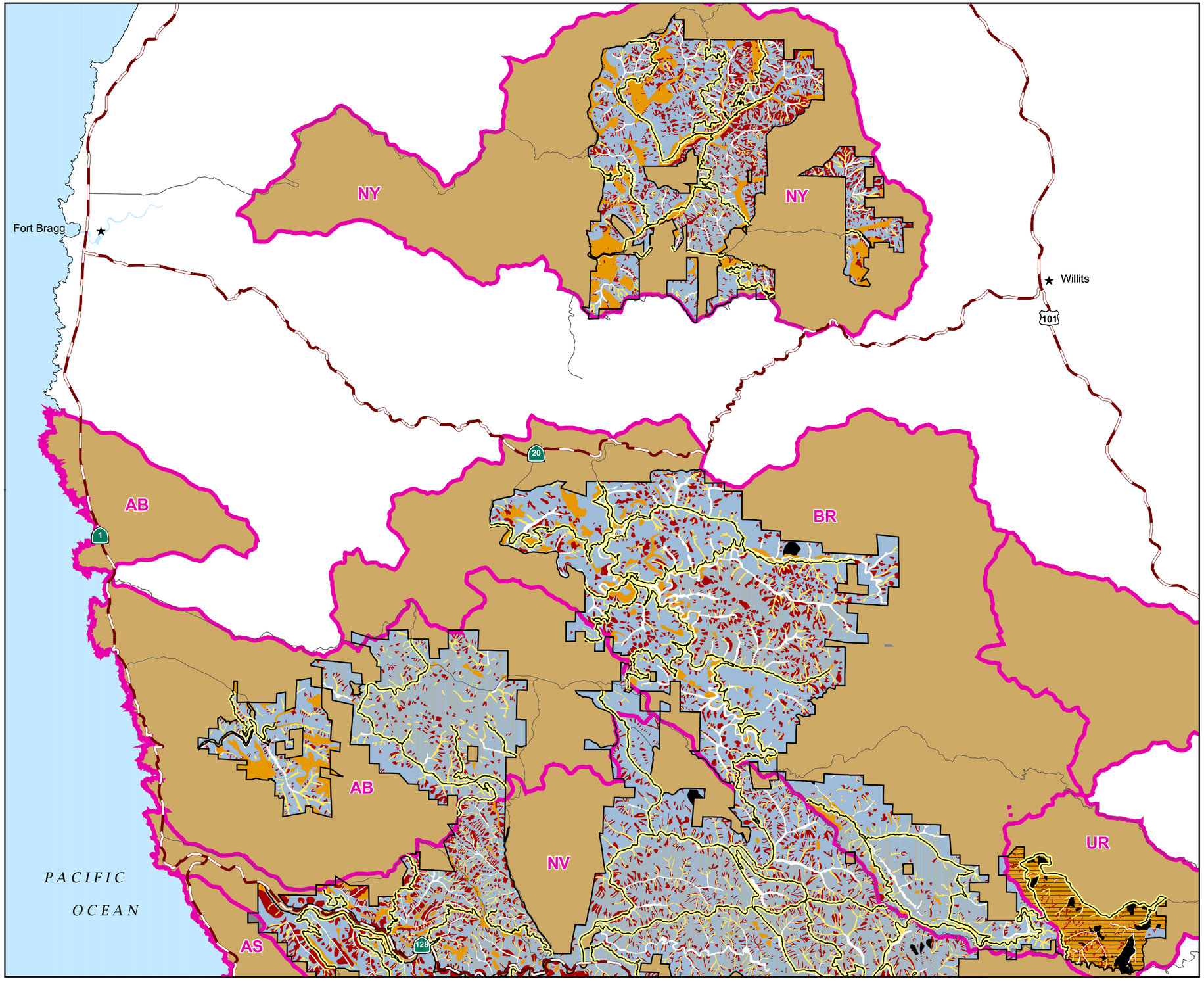

Terrain Stability Unit Classes

- Unit 1: Steep Sopes along low gradient watercourses
- Unit 2: Steep slopes adjacent to select intermittent or ephemeral streams
- Unit 3: Steep dissected or convergent topography
- Unit 4: Non-dissected topography
- Unit 5: Low relief topography
- Unit 6: Identified earthflow complexes
- Unit 7: Accelerated creep terrain
- Unit 8: Ohlson Ranch Formation
- Not Classified
- Plan Area
- UR Watershed Analysis Unit
- Mainline Roads
- MRC & Other Roads

Watershed Analysis Units

ID	NAME
HT	Hollow Tree Creek
CC	Cottaneva Creek
RP	Rockport Small Coastal Streams
NY	Noyo River
BR	Big River
AB	Albion River
UR	Upper Russian River
NV	Navarro River
AS	Alder Creek/Schooner Gulch
GC	Greenwood Creek
EC	Elk Creek
GR	Garcia River

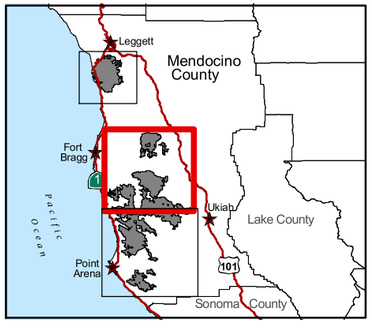

0 3 6 Miles

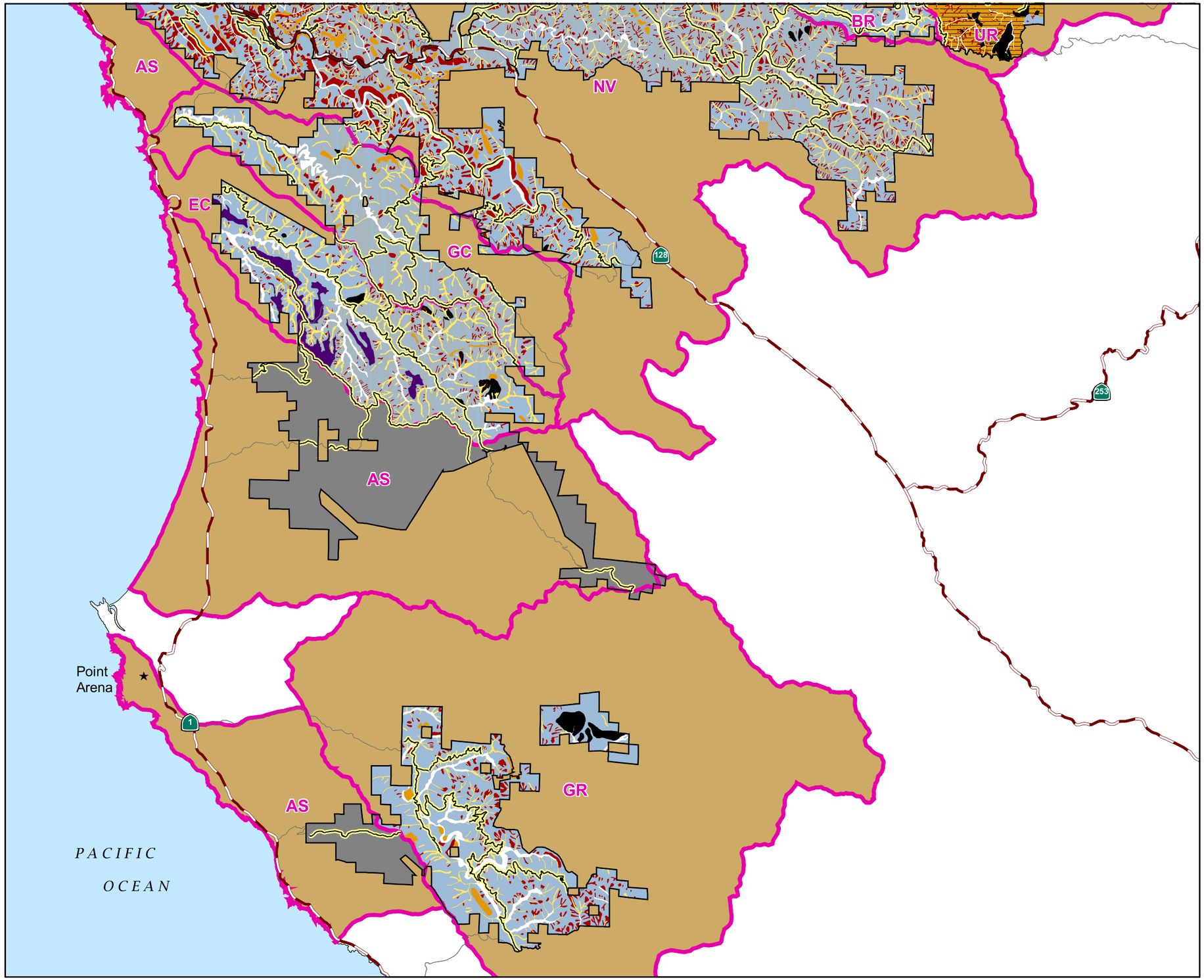

Terrain Stability Units

Plan Area South

Terrain Stability Unit Classes

- Unit 1: Steep Sopes along low gradient watercourses
- Unit 2: Steep slopes adjacent to select intermittent or ephemeral streams
- Unit 3: Steep dissected or convergent topography
- Unit 4: Non-dissected topography
- Unit 5: Low relief topography
- Unit 6: Identified earthflow complexes
- Unit 7: Accelerated creep terrain
- Unit 8: Ohlson Ranch Formation
- Not Classified
- Plan Area
- UR Watershed Analysis Unit
- Mainline Roads
- MRC & Other Roads

Watershed Analysis Units

ID	NAME
HT	Hollow Tree Creek
CC	Cottaneva Creek
RP	Rockport Small Coastal Streams
NY	Noyo River
BR	Big River
AB	Albion River
UR	Upper Russian River
NV	Navarro River
AS	Alder Creek/Schooner Gulch
GC	Greenwood Creek
EC	Elk Creek
GR	Garcia River

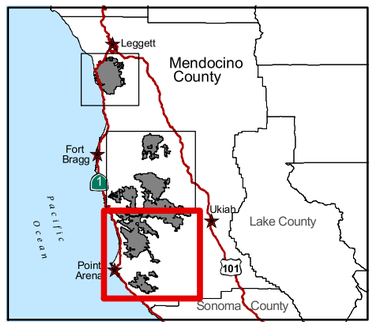

N
W E
S

0 3 6 Miles

Marbled Murrelet Surveys
1998 - 2010

Plan Area North

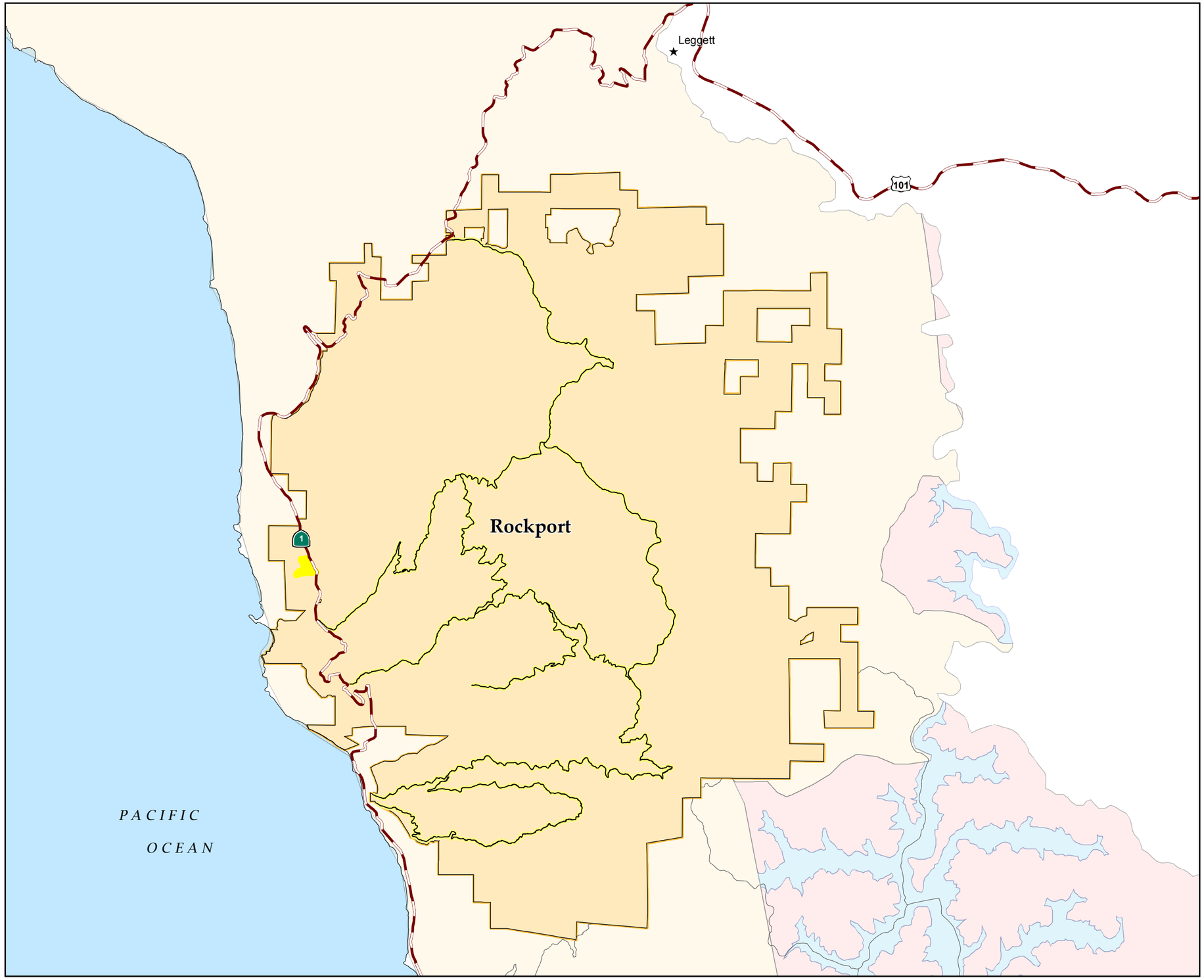

Marbled Murrelet Surveys
- Ground, Detection(s)
- Ground, No Detections
- Radar, Detection(s)
- Radar, No Detections

Murrelet Protection Zones in Plan Area
- Zone 1 High
- Zone 2
- Zone 3 Low

Likelihood of Occurence

Murrelet Protection Zones outside Plan Area
- Zone 1 High
- Zone 2
- Zone 3 Low

Likelihood of Occurence

- Murrelet Habitat Recruitment Stands (MHRS)
- Old Growth Type 1 & 2
- LACMA (Lower Alder Creek Management Area) *Not present on this map*
- Ukiah Inventory Block
- Mainline Roads
- MRC & Other Roads

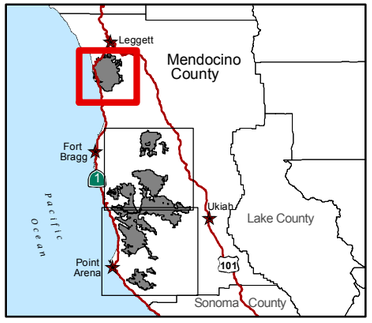

N W E S

0 1 2 3 Miles