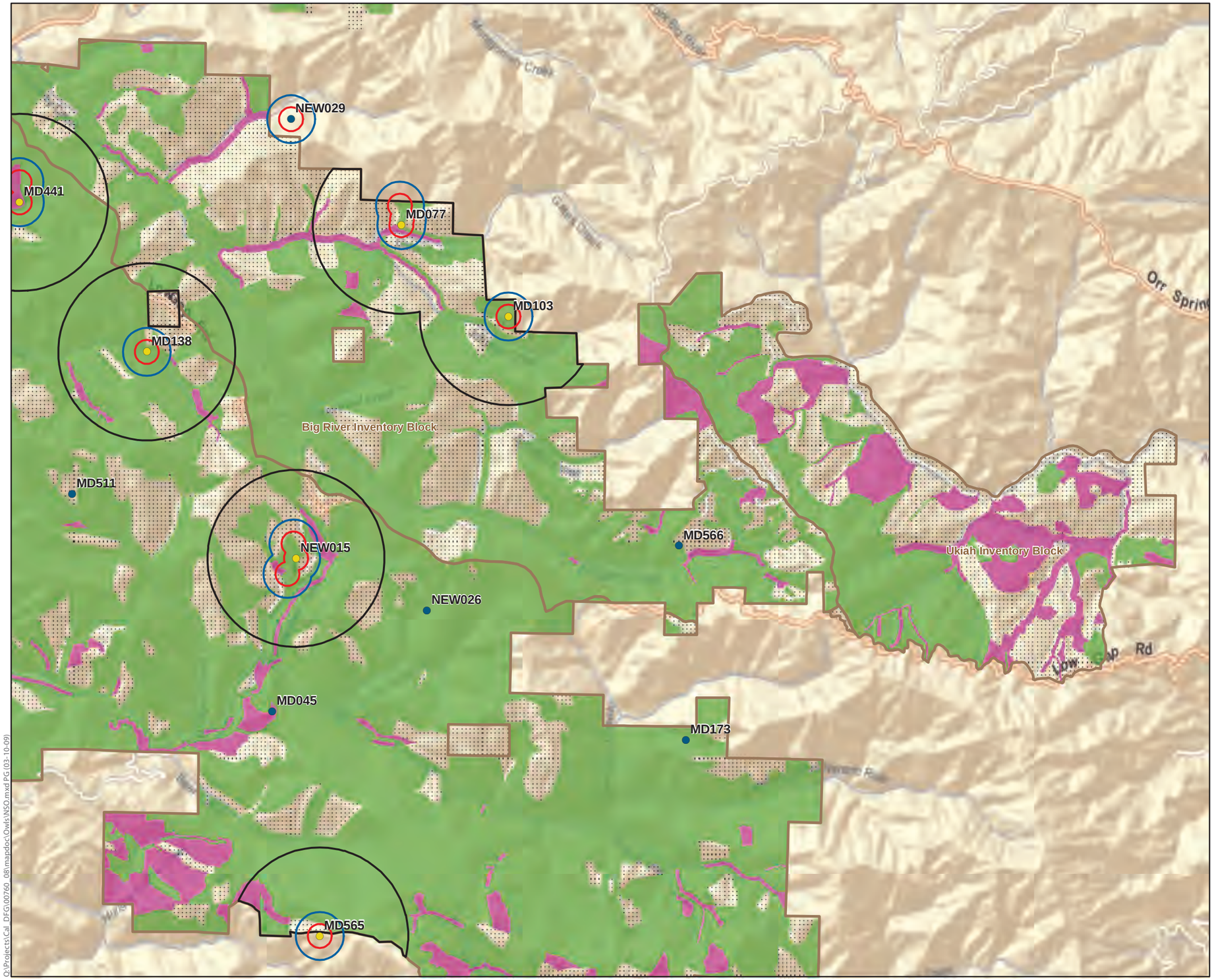

Northern Spotted Owl (NSO) Distribution in the Mendocino Redwood Company Area

Sheet 9 of 13

NSO Activity Centers by Protection Level

- High
- Moderate
- Limited

MD126 DFG Activity Center ID

NSO Protection Buffers

Core · Disturbance · Habitat Retention

MRC Stands, by NSO habitat Type

- Nesting/Roosting
- Foraging
- Non-Suitable

Inventory Block Boundary

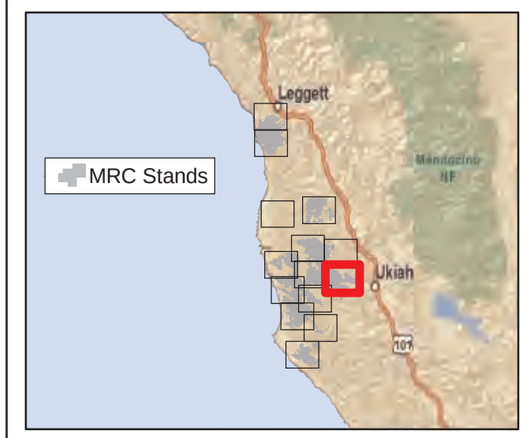

N

0 0.5 1 Miles

Sources
Owls and habitat types: Mendocino Redwood Company
Base map: ESRI

ICF Jones & Stokes
an ICF International Company

Q:\Projects\Cal_DFG\00760_08\mapdoc\Owls\NSO.mxd PG (03-10-09)

Map-15i

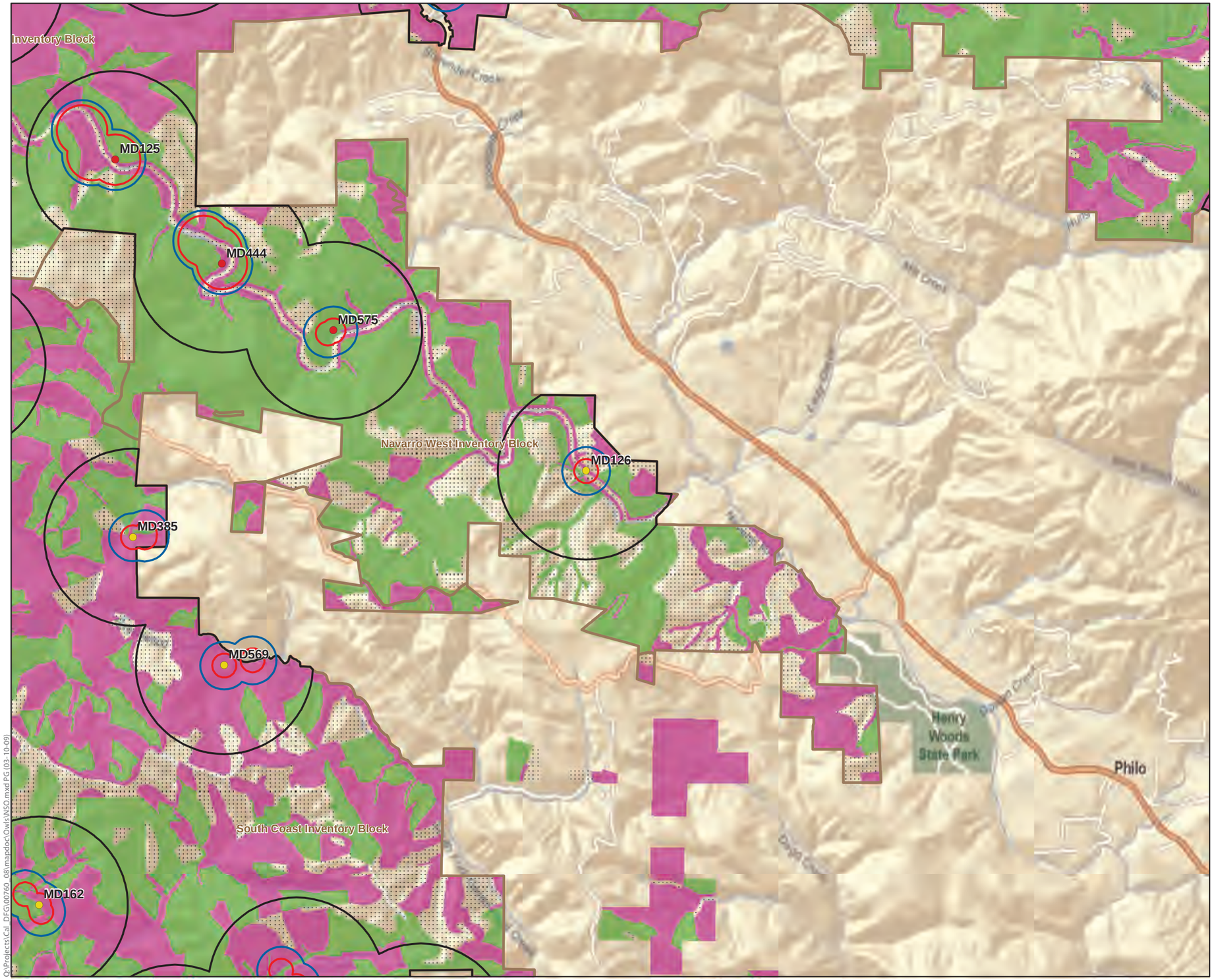

Northern Spotted Owl (NSO) Distribution in the Mendocino Redwood Company Area

Sheet 10 of 13

NSO Activity Centers by Protection Level

- High
- Moderate
- Limited

MD126 DFG Activity Center ID

NSO Protection Buffers

Core · Disturbance · Habitat Retention

MRC Stands, by NSO habitat Type

- Nesting/Roosting
- Foraging
- Non-Suitable

Inventory Block Boundary

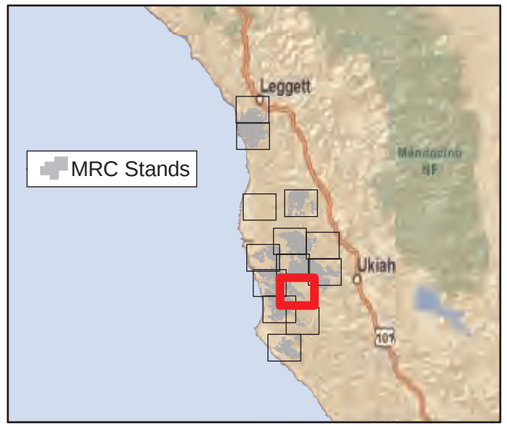

N

0 0.5 1 Miles

Sources
Owls and habitat types: Mendocino Redwood Company
Base map: ESRI

ICF Jones & Stokes
an ICF International Company

Q:\Projects\Cal_DFG\00760_08\mapdoc\Owls\NSO.mxd PG (03-10-09)